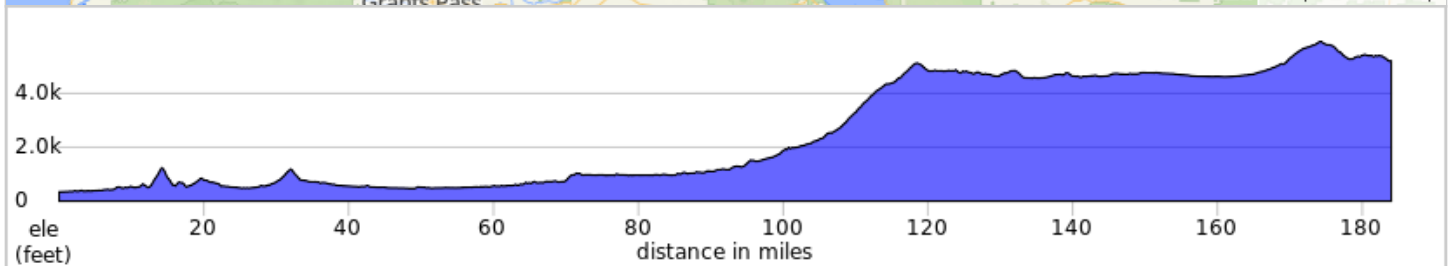
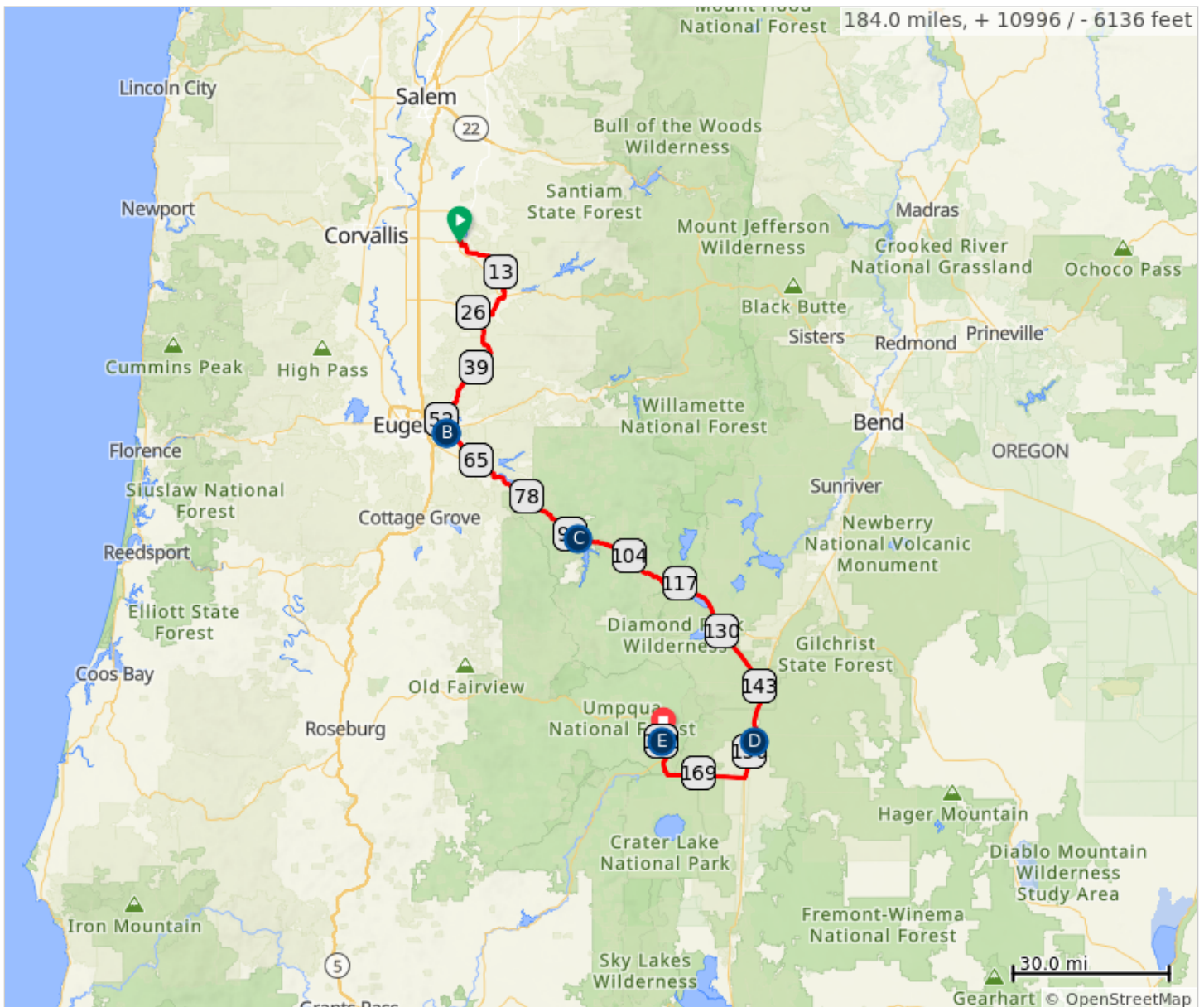


Lebanon, OR -Boulder Falls Inn to Diamond Lake Resort Overall Route



A.	Clearwater Park Disc Golf restrooms	D.	Beaver Marsh Rest Area restrooms
B.	Clearwater Park Restrooms	E.	Diamond Lake Resort restaurant
C.	Oakridge Rest Area restrooms		




Lebanon, OR -Boulder Falls Inn to Diamond Lake Resort Overall Route

Num	Dist	Type	Note	Next
1.	0.0	<i>i</i>	ZERO ODOMETER	0.0
2.	0.0	←	Exit parking lot and turn L onto Mullins Drive	0.1
3.	0.1	↑	Enter Roundabout	0.1
4.	0.2	→	Take first exit from roundabout to stay on Mullins Dr	0.1
5.	0.3	→	R at stop sign onto US-20 E/Main St	0.3
6.	0.5	←	L at traffic signal onto Wheeler St (Tangent St on right)	0.2
7.	0.8	→	R at stop sign onto S Williams St	0.5
8.	1.3	←	L at traffic signal onto E Grant St	0.6
9.	1.8	↗	Stay L to continue onto Brewster Rd	0.2
10.	2.1	→	R onto Berlin Rd (Sign on R across from intersection.)	13.8
11.	15.9	↑	Continue onto Pleasant Valley Rd (name change)	0.9
12.	16.8	→	R at stop sign to stay on Pleasant Valley Rd	1.0
13.	17.8	→	R at stop sign onto US-20 W/Main St (sign for Lebanon/ Albany)	0.1
14.	17.8	←	Quickly turn L onto 1st Ave (small sign on left)	0.3
15.	18.1	→	R at stop sign onto W Holley Rd/OR-228 W	7.5
16.	25.6	←	L onto Brush Creek Rd (Sign on R says Brush Cr, Marcola, Springfield.)	6.3
17.	31.9	↑	Continue onto Marcola Rd (name change)	19.4
18.	51.3	←	L onto N 42nd St (use L turn lane, small sign on left)	2.3
19.	53.6	↑	Enter traffic circle	0.0
20.	53.6	→	3rd exit onto Jasper Rd (second Jasper Rd sign)	0.3
21.	54.0	→	R onto Clearwater Ln (Clearwater Park sign on left)	0.5
22.	54.5	↑	Continue straight into Clearwater Park (watch speed bumps)	0.1
23.	54.6	→	R into parking lot for Clearwater Park Disc Golf restrooms	0.1
24.	54.7	←	L into parking lot for Clearwater Park restrooms	0.1
25.	54.7	<i>i</i>	REST STOP @ CLEARWATER PARK	0.1
26.	54.8	→	Exit parking lot and turn R onto Clearwater Ln	0.2

54.8 miles. +2718/-2563 feet

Num	Dist	Type	Note	Next
27.	55.0	↑	Continue straight at stop sign to stay on Clearwater Ln	0.5
28.	55.5	➡	R at stop sign onto Jasper Rd	2.4
29.	57.8	↗	R at stop sign to stay on Jasper Rd	1.6
30.	59.4	↑	Continue straight onto Jasper Lowell Rd (do not cross bridge on right)	4.0
31.	63.4	↑	Continue straight on Pengra Rd (name change)	4.4
32.	67.8	↑	Continue straight on Shore Line Dr (name change)	0.6
33.	68.4	↑	Continue straight on N Shore Dr (name change)	0.1
34.	68.5	➡	R at stop sign onto Pioneer St	0.7
35.	69.2	←	L at stop sign onto OR-58 E	23.0
36.	92.2	➡	R into Greenwaters Rest Area	0.0
37.	92.3	➡	R at T to restrooms	0.1
38.	92.4	↑	Continue straight to restrooms	0.1
39.	92.4	i	REST STOP @ OAKRIDGE GREENWATERS REST AREA	0.2
40.	92.6	←	Exit parking lot and turn L at stop sign to return to OR-58 E	0.0
41.	92.6	➡	R at stop sign onto OR-58 E	50.2
42.	142.8	↑	Merge onto US-97 S	7.2
43.	150.0	i	Consider purchasing fuel in Chemult. Remainder of trip is 175 miles.	3.6
44.	153.6	↗	Exit on R into Beaver Marsh Area	0.2
45.	153.8	i	REST STOP @ BEAVER MARSH REST AREA	0.1
46.	153.9	↑	Ramp onto US-97 S	6.8
47.	160.7	➡	R onto OR-138 W (sign on right)	22.0
48.	182.8	←	L onto NF-4795 (Diamond Lake Recreation Area sign on right)	0.3
49.	183.1	↑	Continue on Diamond Lake Loop/NF-4795	0.6
50.	183.7	➡	R onto Resort Dr (Diamond Lake Resort sign on right)	0.2
51.	183.9	←	Stay L on Resort Dr	0.0
52.	183.9	←	Sharp L into Diamond Lake Resort parking lot	0.0

129.2 miles. +8218/-3507 feet

Num	Dist	Type	Note	Next
53.	184.0	<i>i</i>	LUNCH @ DIAMOND LAKE RESORT	0.0
54.	184.0		End of route	0.0

0.0 miles. +0/-0 feet